

City of Westerville TRAIL SYSTEM

TRAILS

Alum Creek Trail From the dead end north of County Line Road, south through Sports Complex then Heritage Park to Main Street, East to Alum Creek, south across the Historical Bridge, under Schrock Road to the Westerville Corporate limits	5.24 miles
Big Walnut Creek Trail County Line Road at Sunbury Road, south through the tunnel just north of Marlene Drive along Hoover Reservoir to Central College Road	2.22 miles
County Line Trail From the Ohio to Erie Trail west across Alum Creek to Worthington Road	2.2 miles
Ohio to Erie Trail From Alum Creek Trail at Schrock Road, east to Charring Cross Drive behind Roush Hardware. North across State Street to Polaris Trail at Maxtown Road	3.93 miles
Polaris Trail N. Spring Road at Maxtown Road west to Alum Creek Trail along Polaris Parkway	2.77 miles
Towers Trail From Big Walnut Creek Trail at Sunbury Road, west to Towers Park, across County Line Road, north to Hoff Woods Park, west to Ohio to Erie Trail	3.2 miles

TRAIL CONNECTORS

Alum Creek Park Trail Connector (I) At West Street. Connects Otterbein University through Alum Creek Park North across Main Street bridge to the Alum Creek Trail	.3 miles
Alum Creek Park Trail Connector (II) At Cooper Road. Connects Alum Creek Park Trail to Sharon Woods Metro Park across Cleveland Avenue	.75 miles
Chipmunk Chatter Trail Connector North Street at Central College Road and Sunbury Road, west to gate at Inniswood Metro Park	.6 miles
Hoff Woods Connector Ohio to Erie Trail at Maplebrook Drive, east to Hoff Woods Park	.15 miles
Westerville Library Connector At the Ohio to Erie Trail west to Library Road	.09 miles
Africa Road Connector Polaris Parkway north to Corporate Limits	.11 miles

INNER PARK TRAIL LOOPS

Community Center Loop	.55 miles
Heritage Park Trail Loop	.89 miles
Highlands Park Loop	1.09 miles
Hoff Woods Park Loop	1.16 miles
Huber Village Park Loop	.7 miles
Johnston-McVay Park Loop	.32 miles
Metzger Park Loop	.85 miles
Millstone Creek Park Loop	.36 miles
Olde Town Park Loop	.2 miles
Towers Park Loop	.36 miles
Sports Complex Loop	.29 miles
Walnut Ridge Park Loop	.37 miles



TRAIL RULES

- Keep right and announce passing on the left
- Ride single-file/walk two across
- Caution at intersections
- Keep pets on leashes no longer than six feet
- Speed limit 15 MPH
- All rules under Ordinance No. 80-36 and 05-13

BIKE SAFETY

Always wear a helmet. It's for your safety.



Keep your bike in good working order. Make sure lights and reflectors are installed.




STOP. LOOK. LISTEN. Never ride while distracted.




Speak up and let others know you are there. Saying "on your left" lets them know you are behind them and want to pass.



Use proper hand signals when you are turning.



Never assume a car, truck or other vehicle will stop or slow down for you while you are bicycling.


















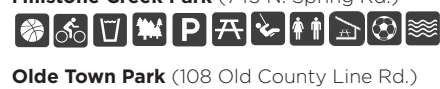
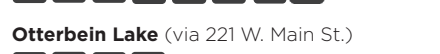





Obey all trail signs.



View the City bike safe videos at www.westerville.org/bike

EMERGENCY 9-1-1
NON-EMERGENCY
POLICE (614) 882-7444
FIRE (614) 882-2213



























Visit one of the many Westerville Parks while enjoying the trails.

- | | | |
|---|---|--|
| <p>1 Alum Creek Park North (221 W. Main St.)
 </p> <p>2 Alum Creek Park South (535 Park Meadow Rd.)
 </p> <p>3 Astronaut Grove (290 W. Main St.)
 </p> <p>4 Boyer Nature Preserve (452 E. Park St.)
 </p> <p>5 Brookside Park (708 Park Meadow Rd.)
 </p> <p>6 Cherrington Park (Ernest) (231 Hiawatha Ave.)
 </p> <p>7 First Responders Park (374 W. Main St.)
 </p> <p>8 Hanby Park (115 E. Park St.) HUB Location
 </p> | <p>9 Hannah Mayne Park (55 Glenwood Ave.)
 </p> <p>10 Heritage Park (60 N. Cleveland Ave.)
 </p> <p>11 Highlands Park (245 S. Spring Rd.)
 </p> <p>12 Hoff Woods Park (556 McCorkle Blvd.)
 </p> <p>13 Huber Village Park (362 Huber Village Blvd.)
 </p> <p>14 Johnston-McVay Park (480 S. Hempstead Rd.)
 </p> <p>15 Metzger Park, Paul S. (137 Granby Place)
 </p> | <p>16 Millstone Creek Park (745 N. Spring Rd.)
 </p> <p>17 Olde Town Park (108 Old County Line Rd.)
 </p> <p>18 Otterbein Lake (via 221 W. Main St.)
 </p> <p>19 Spring Grove North Park (1201 E. County Line Rd.)
 HUB Location
 </p> <p>20 Towers Park (161 N. Spring Rd.)
 </p> <p>21 Walnut Ridge Park (529 E. Walnut St.)
 </p> <p>22 Westerville Sports Complex (325 N. Cleveland Ave.)
 HUB Location
 </p> |
|---|---|--|

Facilities

- A** Westerville Community Center
- B** Everal Barn at Heritage Park
- C** Amphitheater at Alum Creek Park N.
- D** Thomas James Knox Memorial Hockey Rink at Alum Creek Park S.
- E** Highlands Park Aquatic Center
- F** Parks Maintenance Complex

Key

Amphitheater		Parking	
Ball Diamonds		Picnic Area	
Basketball		Playground	
Bike/Leisure Path		Portajohn	
BMX		Restroom	
Community Garden		Shelter House	
Dog Park		Skateboard	
Drinking Fountain		Soccer	
Fishing		Spray Ground	
Historical Site		Swimming Pool	
Hockey		Tennis Courts	
Ice Skating		Volleyball	
Nature Area		Water Feature	



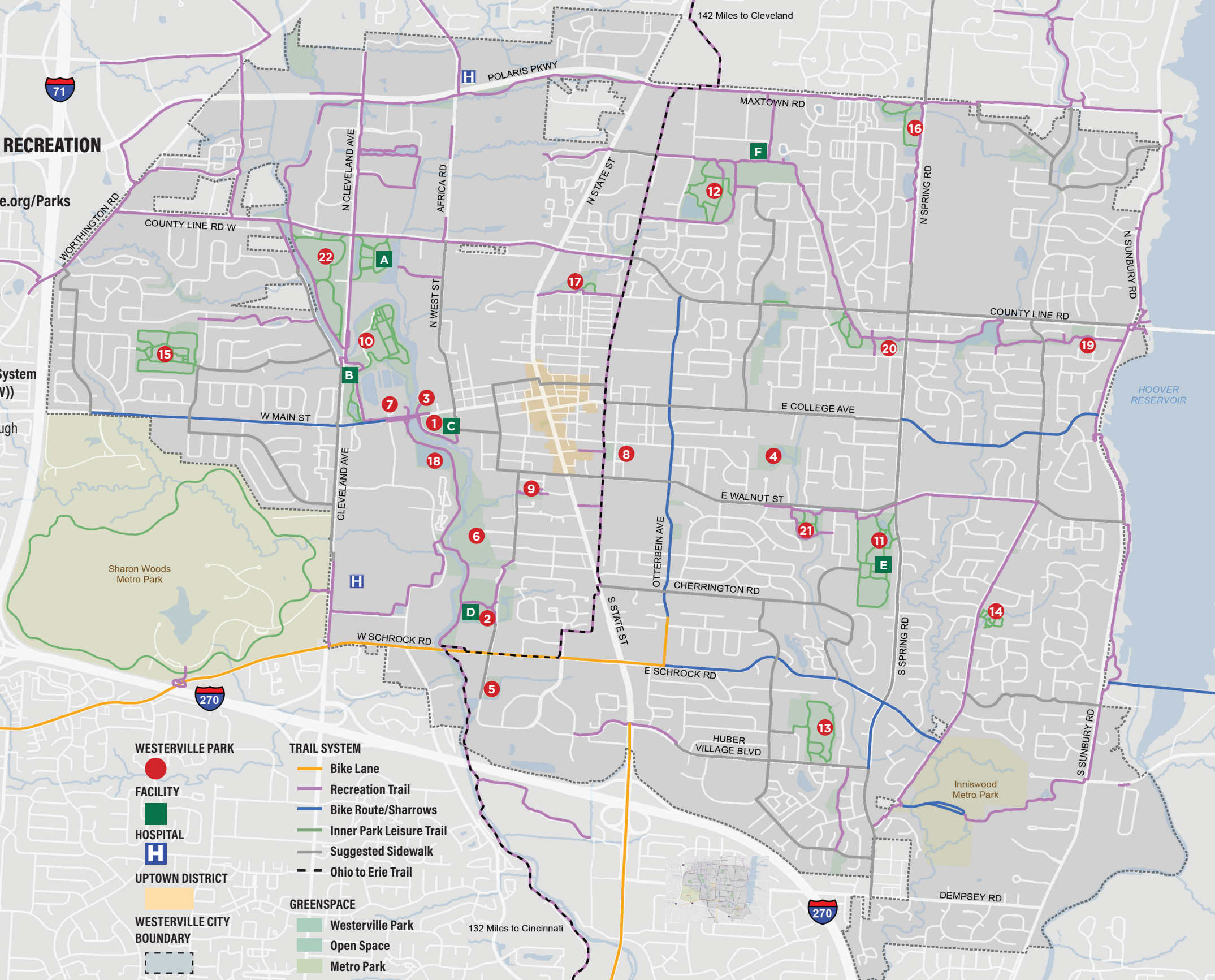
WESTERVILLE PARKS AND RECREATION

350 N. Cleveland Ave.
Westerville, OH 43082
(614) 901-6500 | www.Westerville.org/Parks

EMERGENCY 9-1-1
NON-EMERGENCY
POLICE (614) 882-7444
FIRE (614) 882-2213

ADOPT-A-FOOT of the Westerville Recreation Trail System (Westerville Bike & Walkways (B&W))

Enhancements made to the trails through the Adopt-A-Foot program include:
Informational Kiosks
Wayfinding Signs
Trail Beautification Projects
Rest Nodes
Westerville Train Depot



WESTERVILLE PARK ●

FACILITY ■

HOSPITAL H

UPTOWN DISTRICT ■

WESTERVILLE CITY BOUNDARY - - -

TRAIL SYSTEM

- Bike Lane
- Recreation Trail
- Bike Route/Sharrows
- Inner Park Leisure Trail
- Suggested Sidewalk
- Ohio to Erie Trail

GREENSPACE

- Westerville Park
- Open Space
- Metro Park

ADOPT-A-FOOT PARTNERS

GOLD PARTNERS Adopted Five Miles

CENTRAL OHIO PRIMARY CARE
Sports Medicine

NATIONWIDE CHILDREN'S

SILVER PARTNERS Adopted One Mile

ORTHOPEDIC FOOT & ANKLE CENTER

Roush Honda

The Heyeck Family
Supports Westerville "A CITY WITHIN A PARK"

OhioHealth
www.ohiohealth.com

VERTIV

The Bailey Family

Center for Surgical Dermatology

MOUNT CARMEL

orthopedic ONE
www.orthopedicONE.com

Lake Shore CRYOTRONICS

BRONZE PARTNERS Adopted One-Half Mile

EYE CARE

BIRGE & HELD