Westerville Parks & Recreation Department
350 N. Cleveland Ave.
Westerville, OH 43082
www.westerville.org
www.facebook.com/cityofwesterville
www.twitter.com/westervillepark

Legend

- Westerville Parks
- Facility
- Mini - Park
- Westerville Corporation Limit
- Westerville Park
- Metro Park
- Ohio to Erie Trail
- Existing Off Street Bike Trail
- Future Off Street Bike Trail
- Bike Lane
- Suggested On Street Bike Route
- Inner Park Leisure Path
- Bike Shop / Repair
- Hospital

0 0.25 0.5 1 Miles

January 2013

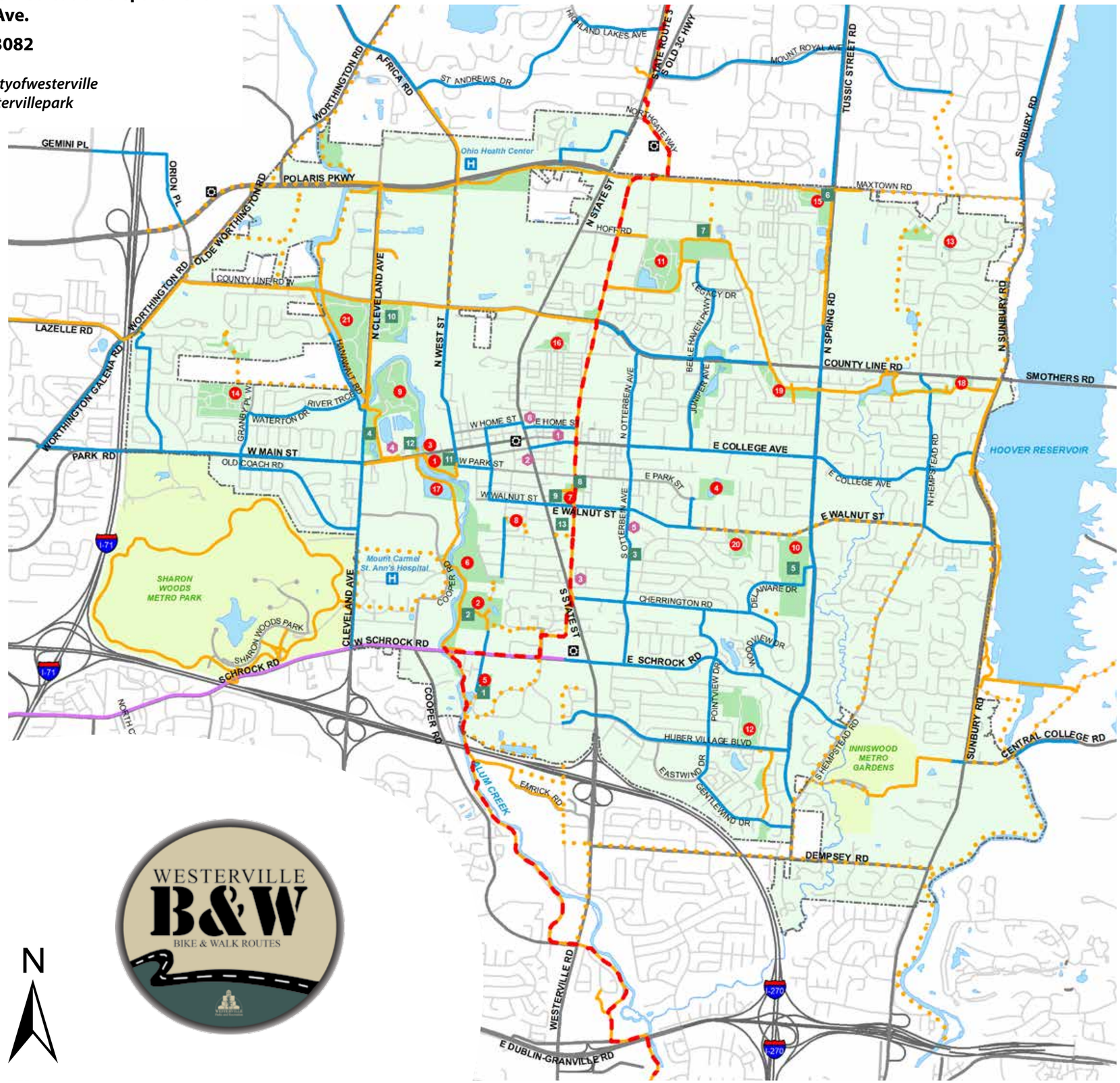

WESTERVILLE B&W BIKE & WALK ROUTES

N

Adopt-A-Foot Donors

Gold Sponsors
Adopted 5 Miles

Nationwide Children's Hospital

Mount Carmel St. Ann's

Silver Sponsors
Adopted 1 Mile

OhioHealth

Emerson Network Power

Westerville Senior Association
Learning. Laughing. Living

Adopt-A-Foot Program

Adopt-A-Foot is a Adopt-A-Bikeway program. Businesses and organizations can adopt 1/2 mile, one mile or five miles of the 29 mile bikeway & leisure path system. These sponsorships allow enhancements to be made to the 29 miles of the Westerville Bikeway & Leisure path system.

Individuals also have the opportunity to help enhance Westerville's 29 mile Bikeway and Leisure path system by purchasing a foot made of durable polycarve material. Each foot can be purchased for $52.80, engraved with your name and will be displayed at the Sports Complex. Funds raised by the Westerville Parks Foundation will go directly to the enhancement of the Westerville B&W (Bike & Walk Routes). Purchasing a foot is a great way to help enhance Westerville's wonderful Bikeway and Leisure path system.

Visit *www.westervilleparksfoundation.org* for more information on the Adopt-A-Foot program.

Westerville Park & Recreation Dept. - www.westerville.org

Westerville Parks

#	Park Name	Address	Acres	Park Amenities
1	Alum Creek Park North	221 W Main St	12	Amphitheater, Ball Diamonds, Basketball, Bike/Leisure Path, Dog Park, Drinking Fountain, Fishing, Parking, Picnic Area, Playground, Shelter House, Soccer/Field Sports, Water Feature
2	Alum Creek South Park	535 Park Meadow Rd	30	Bike/Leisure Path, BMX/Skateboard, Dog Park, Fishing, Parking, Restroom / Portajohn, Soccer/Field Sports
3	Astronaut Grove	290 W Main St	2	Fishing, Historical Site, Nature Area, Parking, Picnic Area
4	Boyer Nature Preserve	452 E Park St	11	Nature Area, Parking, Water Feature
5	Brooksedge Park	708 Park Meadow Rd	4	Dog Park, Drinking Fountain, Picnic Area, Restroom / Portajohn
6	Cherrington Park, Ernest	231 Hiawatha Ave	18	Bike/Leisure Path, Community Garden, Fishing, Water Feature
7	Hanby Park	115 E Park St	4	Bike/Leisure Path, Historical Site, Parking, Picnic Area, Playground, Restroom / Portajohn
8	Hannah Mayne Park	55 Glenwood Ave	3	Bike/Leisure Path, Drinking Fountain, Nature Area, Parking, Picnic Area, Playground
9	Heritage Park	60 N Cleveland Ave	52	Bike/Leisure Path, Drinking Fountain, Fishing, Historical Site, Nature Area, Parking, Picnic Area, Playground, Shelter House, Soccer/Field Sports, Water Feature
10	Highlands Park	245 S Spring Rd	41	Ball Diamonds, Bike/Leisure Path, Drinking Fountain, Nature Area, Parking, Restroom / Portajohn, Shelter House, Soccer/Field Sports, Swimming Pool, Tennis Courts
11	Hoff Woods Park	556 McCorkle Blvd	39	Ball Diamonds, Basketball, Bike/Leisure Path, Drinking Fountain, Fishing, Nature Area, Parking, Picnic Area, Playground, Restroom / Portajohn, Shelter House, Tennis Courts, Volleyball, Water Feature
12	Huber Village Park	362 Huber Village Blvd	28	Ball Diamonds, Bike/Leisure Path, Drinking Fountain, Parking, Picnic Area, Playground, Restroom / Portajohn, Shelter House, Soccer/Field Sports
13	Mariners Cove	undeveloped	3	Water Feature
14	Metzger Park, Paul S.	137 Granby Place	32	Ball Diamonds, Basketball, Bike/Leisure Path, Drinking Fountain, Community Garden, Nature Area, Parking, Picnic Area, Playground, Restroom / Portajohn, Shelter House, Soccer/Field Sports, Tennis Courts
15	Millstone Creek Park	745 N Spring Rd	15	Basketball, Bike/Leisure Path, Drinking Fountain, Nature Area, Parking, Picnic Area, Playground, Restroom / Portajohn, Soccer/Field Sports, Water Feature
16	Olde Town Park	108 Old County Line Rd	9	Bike/Leisure Path, Drinking Fountain, Nature Area, Parking, Picnic Area, Playground, Restroom / Portajohn, Shelter House
17	Otterbein Lake	via 221 W Main St	19	Bike/Leisure Path, Fishing, Nature Area, Water Feature
18	Spring Grove North Park	1201 E County Line Rd	6	Basketball, Bike/Leisure Path, Drinking Fountain, Parking, Picnic Area, Playground, Restroom / Portajohn, Shelter House
19	Towers Park	161 N Spring Rd	15	Ball Diamonds, Bike/Leisure Path, Drinking Fountain, Parking, Picnic Area, Playground, Restroom / Portajohn
20	Walnut Ridge Park	529 E Walnut St	12	Ball Diamonds, Basketball, Bike/Leisure Path, Drinking Fountain, Parking, Picnic Area, Playground, Restroom / Portajohn
21	Westerville Sports Complex	325 N Cleveland Ave	51	Basketball, Bike/Leisure Path, Drinking Fountain, Fishing, Nature Area, Parking, Picnic Area, Playground, Restroom / Portajohn, Shelter House, Soccer/Field Sports, Water Feature

Legend

Park Amenity	Symbol
Amphitheater	
Ball Diamonds	
Basketball	
Bike/Leisure Path	
BMX/Skateboard	
Community Garden	
Dog Park	
Drinking Fountain	
Fishing	
Historical Site	
Ice Skating	
Nature Area	
Parking	
Picnic Area	
Playground	
Restroom / Portajohn	
Shelter House	
Soccer/Field Sports	
Swimming Pool	
Tennis Courts	
Volleyball	
Water Feature	

Facilities

#	Facility Name	Address
1	Bark Park in Brooksedge Park	708 Park Meadow Rd
2	BMX/Skateboard	535 Park Meadow Rd
3	Community Tennis Courts	302 S Otterbein Ave .739 acres
4	Everal Barn and Homestead	60 N Cleveland Ave
5	Highlands Aquatic Center	245 S Spring Rd
6	Inclusive Playground and Nature Play Area	745 N Spring Rd
7	Park Maintenance Facility	469 Westdale Ave - 2.29 acres
8	Presidential Oak Grove	115 E Park St
9	Recreation Program Center	64 E Walnut St - 3 acres
10	Westerville Community Center	350 N Cleveland Ave - 25 acres
11	Westerville Rotary Amphitheater	221 W Main St
12	Westerville Senior Center	310 W Main St - 2 acres
13	Westerville Veterans Memorial	240 S State St - .35 acres

Mini-Parks

#	Mini-Park Name	Address
1	Benjamin Hanby Park	4 N Vine St
2	Bicentennial Park	21 S State St
3	Electric Mini Park	400 S State St
4	First Responders Park	374 W Main St
5	Kiwanis Park	220 S Otterbein Ave
6	Uptown Rotary Park	54 N State St

County Line-Schrock Loop
6.75 mi

Westerville-Spring Loop
7 mi

Lakeland-Walnut Loop
7.5 mi

Maxtown-a Loop
10.5 mi

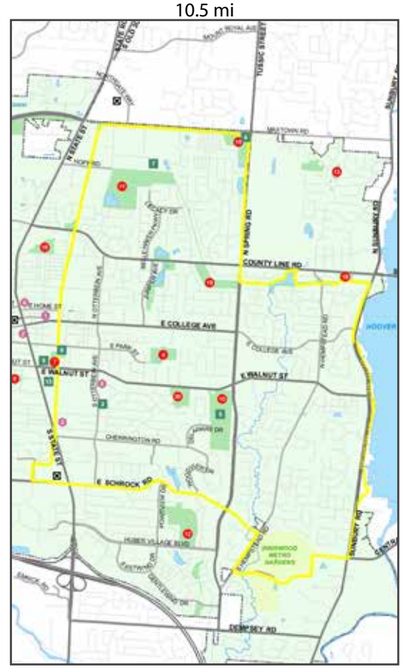

Maxtown-Sunbury Trail
13.5 mi

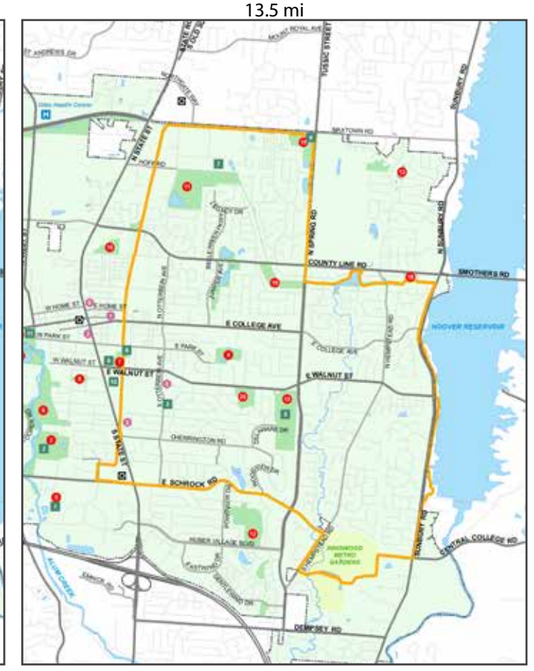

City of Westerville Park Rules

Rules under Ordinance No. 05-13

- Parks are open during daylight hours only unless otherwise posted.
- Overnight parking of vehicles and vehicles marked "For Sale" are prohibited.
- Only motorized vehicles registered with the BMV shall operate on park streets or roadways.
- Please observe the 15 MPH speed limit.
- Parking is restricted to designated parking spaces only.
- Skateboards/In-Line Skating/Scooters allowed on path systems and in designated Park areas only.
- Alcohol and drug use, possession or intoxication are prohibited.
- Only leashed dogs and cats allowed in the park; scoop law is strictly enforced.
- Illegal, inappropriate and destructive conduct are prohibited.
- Noise shall not interfere with other patrons of the park and shall stay within park user's limits.
- To exhibit or formally entertain requires written permission from the Director of the Parks and Recreation Department.
- Solicitation and events/programs for private gain are prohibited.
- Defacement, destruction, disturbance or removal of any property, equipment or plant material are prohibited; climbing of fences, shelters and other structures are prohibited.
- Abide by Concealed Carry state guidelines.
- Abide by posted Lightning Prediction alert guidelines.
- Field permits are required for all organized play.

Bikeway/Leisure Path Rules

Rules under Ordinance No. 05-13

- Abide by all signage.
- Yield to cross traffic at intersections.
- Keep right except to pass.
- Announce passing.
- Avoid blocking trail.
- Respect others and private property.
- Pets must be leashed/Obey scoop law.
- Unauthorized motorized vehicles prohibited.
- Users shall observe a fifteen (15) mile per hour speed limit on all Park trails.

Important Phone Numbers

Emergency - 911
Parks Maintenance - (614) 901-6790
Police Dispatch - (614) 882-7444
Westerville Community Center - (614) 901-6500

LIVE W.E.L.L.

WESTERVILLE

This community-based initiative provides programs and resources for those who live and work in Westerville. The W.E.L.L. acronym stands for Wellness, Education, Leisure, and Lifestyle. It's about becoming aware and making choices towards a more successful and fulfilling quality of life. Also, it's about providing programs and resources in the community to assist in the cultural shift of becoming healthy and active. This initiative is meant to engage the community to participate in structured and unstructured physical activity for all ages and abilities.

Look for the LIVE W.E.L.L. Westerville symbol throughout the recreation guide on programs and services that will help make our community healthy!

LIVE WELL